

SB

Traffic & Parking
CROYDON

MP 11.5

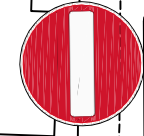
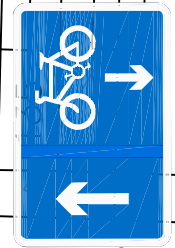
BM 58.97m + 58.7m

83

95

109

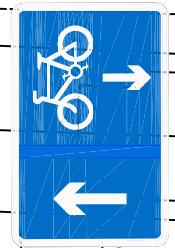
123



Except cycles

SUSSEX ROAD

ST PETER'S STREET



Except cycles

72

84

96

108

4 to 6

1 to 3

Charles Court

El Sub Sta

91

95

99

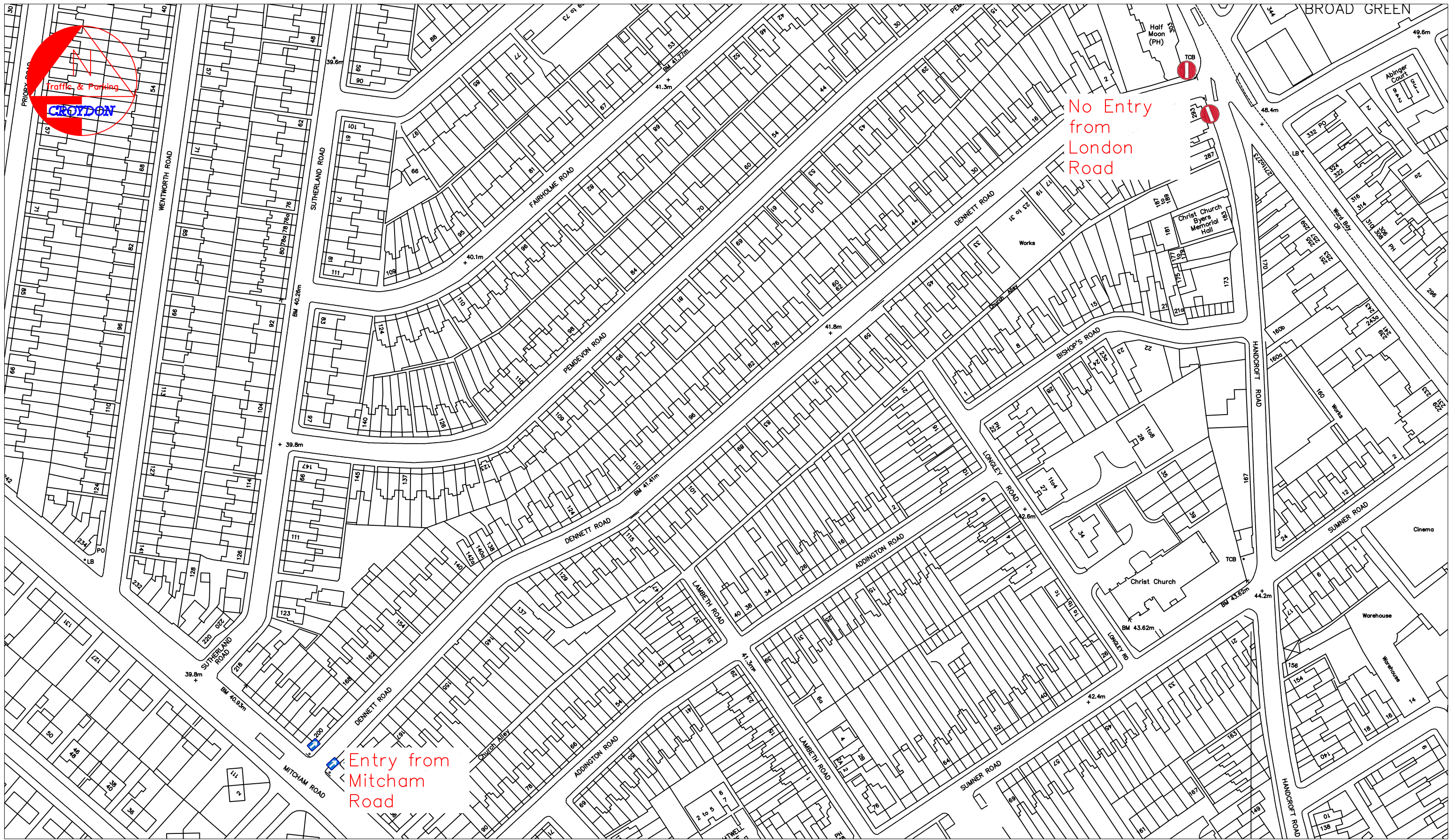
101

0m +

120

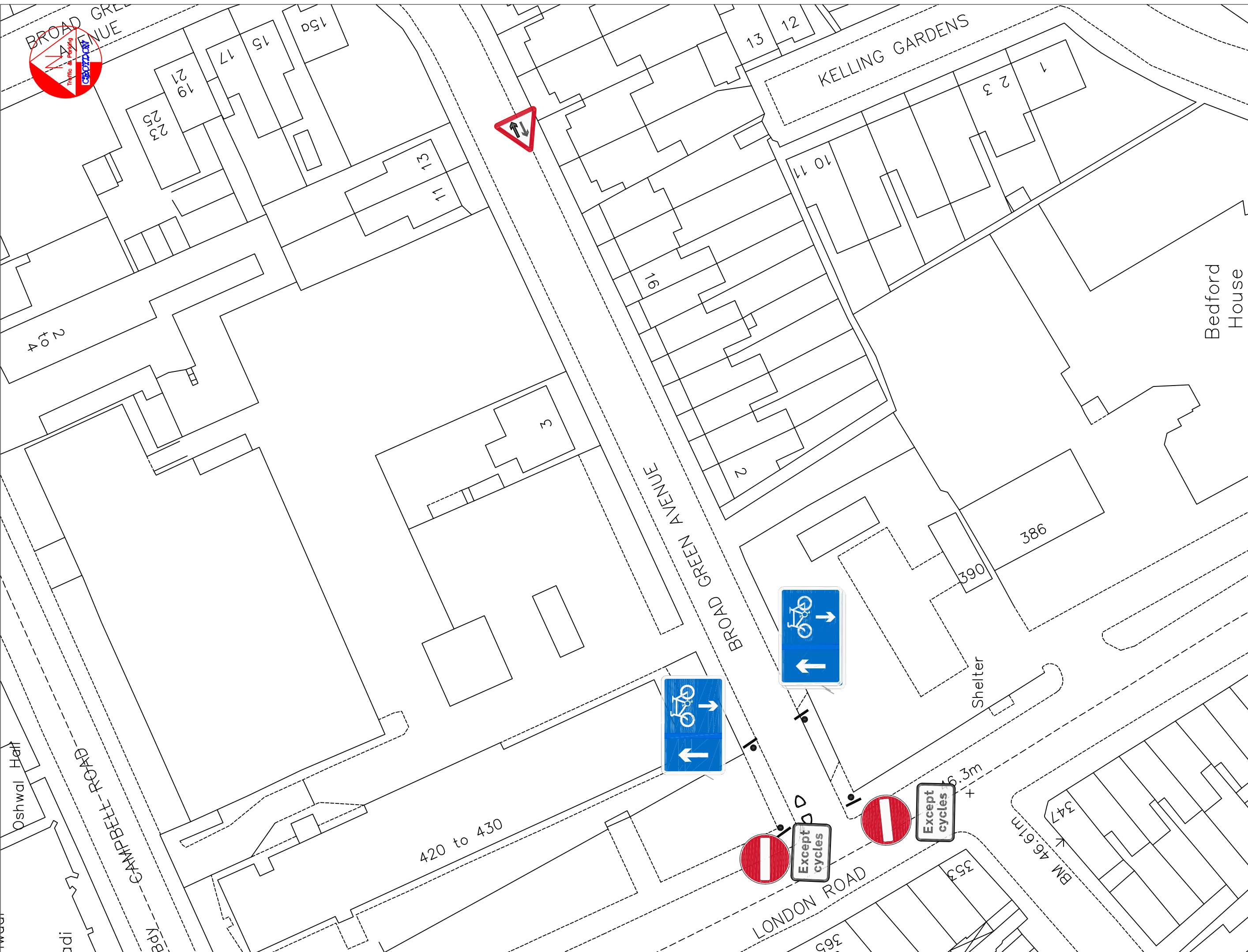
		scheme name St Peters Street		date 30/04/14
DEPARTMENT OF PLANNING & ENVIRONMENT Director: Anthony Brooks		drawing title Plugged One Way		drawing no. TH - 0714
U:\City\Projects\04\Map\Output\04\0714\0714.dwg	checked by RB	approved by RB	date 30/04/14	date 30/04/14

This map is reproduced from Ordnance Survey material with the permission of Ordnance Survey on behalf of the Controller of Her Majesty's Stationery Office © Crown copyright. Unauthorised reproduction infringes Crown copyright and may lead to prosecution or civil proceedings. London Borough of Croydon. Licence No. LA 086347. 2009



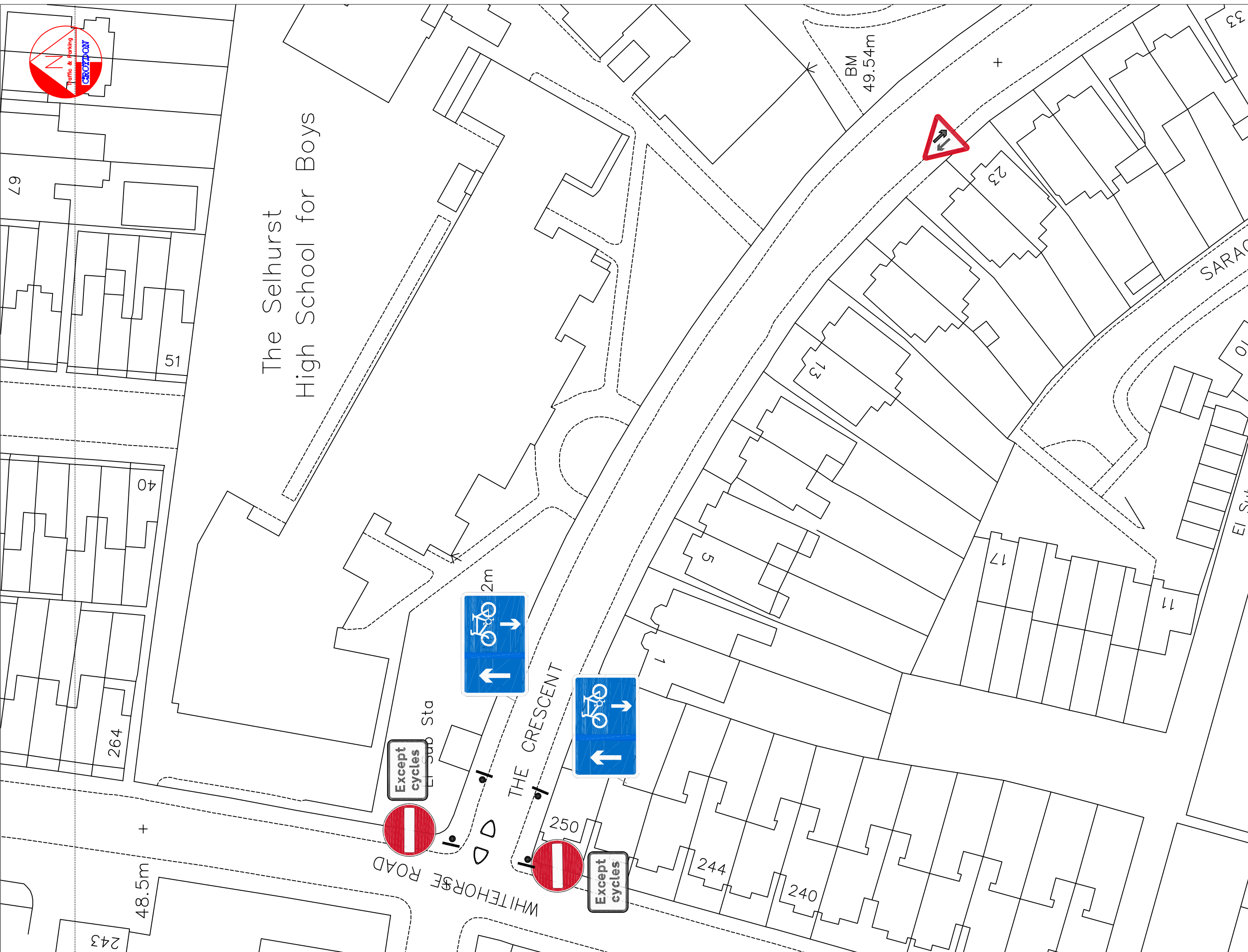
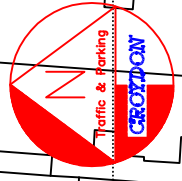
This map is reproduced from Ordnance Survey material with the permission of Ordnance Survey on behalf of the Controller of Her Majesty's Stationery Office © Crown copyright. Unauthorised reproduction infringes Crown copyright and may lead to prosecution or civil proceedings. London Borough of Croydon. Licence No. LA 086347. 2009

L: \TrafficManagement\frames\LOG03.bmp	scheme name	scale	drawn by	date
	Dennett Road	nts	RB	
DEPARTMENT OF PLANNING AND TRANSPORTATION Director: PHILLIP GOODWIN	drawing title	checked by	approved by	date
TRAFFIC & PARKING DIVISION	One Way Working			30/04/14
			drawing no.	TH-0614



scheme name Broad Green Avenue		checked by nts	checked by RB	date 30/04/14
L:\TrafficManagement\frames\LO603.bmp		drawing no. TH - 0214		
DEPARTMENT OF PLANNING AND TRANSPORTATION Director: PHILIP GOODWIN		Plugged One way Working		
TRAFFIC & PARKING DIVISION				

This map is reproduced from Ordnance Survey material with the permission of Ordnance Survey on behalf of the Controller of Her Majesty's Stationery Office © Crown copyright. Unauthorised reproduction infringes Crown copyright and may lead to prosecution or civil proceedings. London Borough of Croydon. Licence No. LA 086347. 2009



This map is reproduced from Ordnance Survey material with the permission of Ordnance Survey on behalf of the Controller of Her Majesty's Stationery Office © Crown copyright. Unauthorised reproduction infringes Crown copyright and may lead to prosecution or civil proceedings. London Borough of Croydon. Licence No. LA 086347. 2009

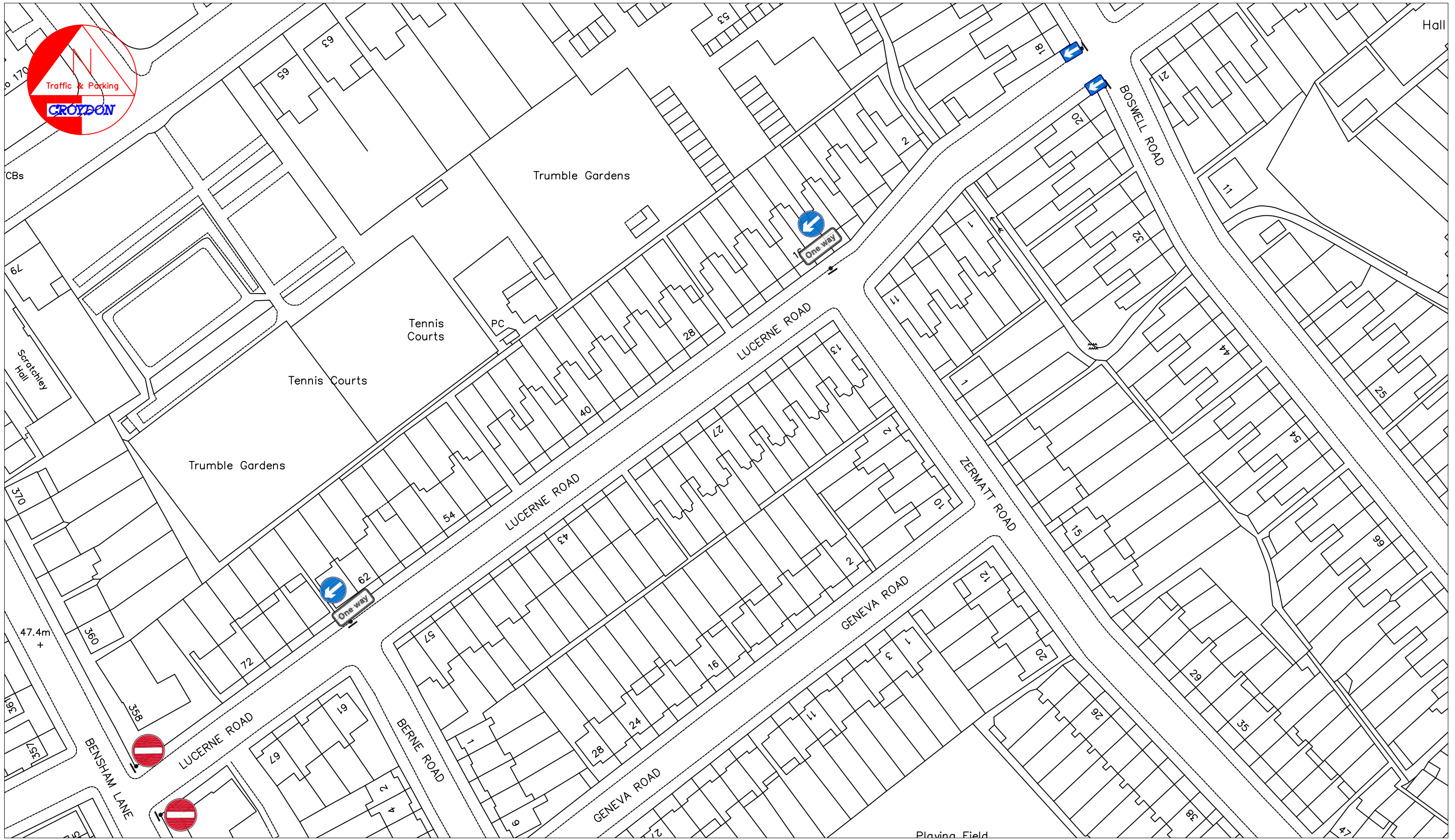
L:\TrafficManagement\frames\LO003.bmp	scheme name	The Crescent
DEPARTMENT OF PLANNING AND TRANSPORTATION Director: PHILIP GOODWIN	drawing title	Plugged One Way Working
TRAFFIC & PARKING DIVISION		

checked by	checked by	checked by	date
nts	RB	approved by	30/04/14
checked by			
drawing no.			
			TH-0414



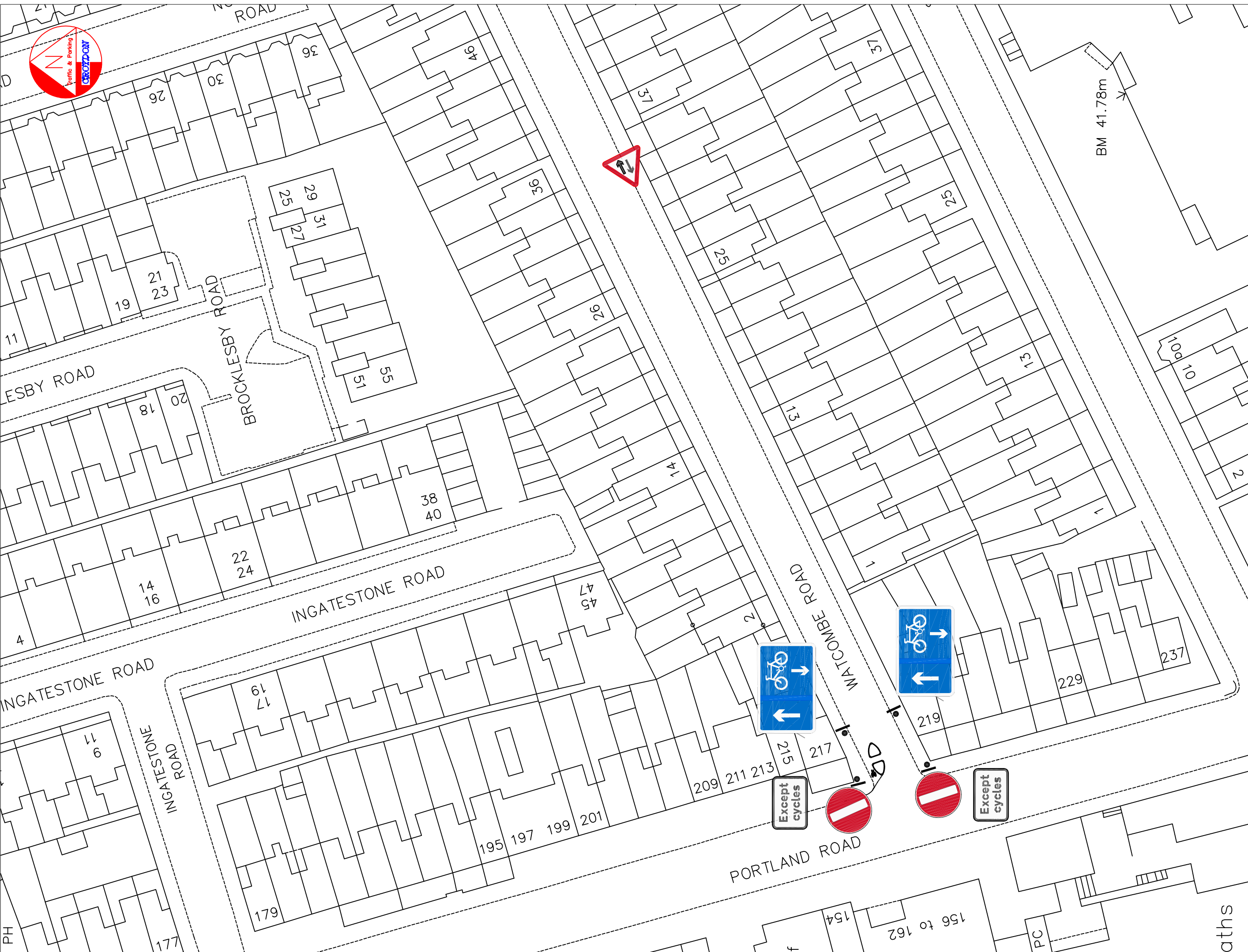
This map is reproduced from Ordnance Survey material with the permission of Ordnance Survey on behalf of the Controller of Her Majesty's Stationery Office © Crown copyright. Unauthorised reproduction infringes Crown copyright and may lead to prosecution or civil proceedings. London Borough of Croydon. Licence No. LA 086347. 2009

L:\TrafficManagement\frames\LOG03.bmp	scheme name		scale	drawn by	date
	Talbot Road		nts	RB	
DEPARTMENT OF PLANNING AND TRANSPORTATION Director: PHILLIP GOODWIN	drawing title		checked by	approved by	date
TRAFFIC & PARKING DIVISION	One Way Working				30/04/14
			drawing no.		
			TH-0814		



This map is reproduced from Ordnance Survey material with the permission of Ordnance Survey on behalf of the Controller of Her Majesty's Stationery Office © Crown copyright. Unauthorised reproduction infringes Crown copyright and may lead to prosecution or civil proceedings. London Borough of Croydon. Licence No. LA 086347. 2009

<p>L: \TrafficManagement\frames\LOG03.bmp</p>	<p>scheme name Lucerne Road</p>	<p>scale nts</p>	<p>drawn by RB</p>	<p>date</p>
<p>DEPARTMENT OF PLANNING AND TRANSPORTATION Director: PHILLIP GOODWIN</p>	<p>drawing title One way Working</p>	<p>checked by</p>	<p>approved by</p>	<p>date 30/04/14</p>
<p>TRAFFIC & PARKING DIVISION</p>	<p>drawing no. TH-0314</p>			



scheme name Watcombe Road		date 30/04/14
checked by nts	approved by RB	date 30/04/14
drawing no. TH - 0514		

\Croydon_LOGOS\ordnances\Zilina.ppt
 DEPARTMENT OF PLANNING & ENVIRONMENT
 Director: Anthony Brooks
 PUBLIC REALM DIVISION

This map is reproduced from Ordnance Survey material with the permission of Ordnance Survey on behalf of the Controller of Her Majesty's Stationery Office © Crown copyright. Unauthorised reproduction infringes Crown copyright and may lead to prosecution or civil proceedings. London Borough of Croydon. Licence No. LA 086347. 2009